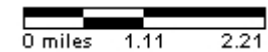

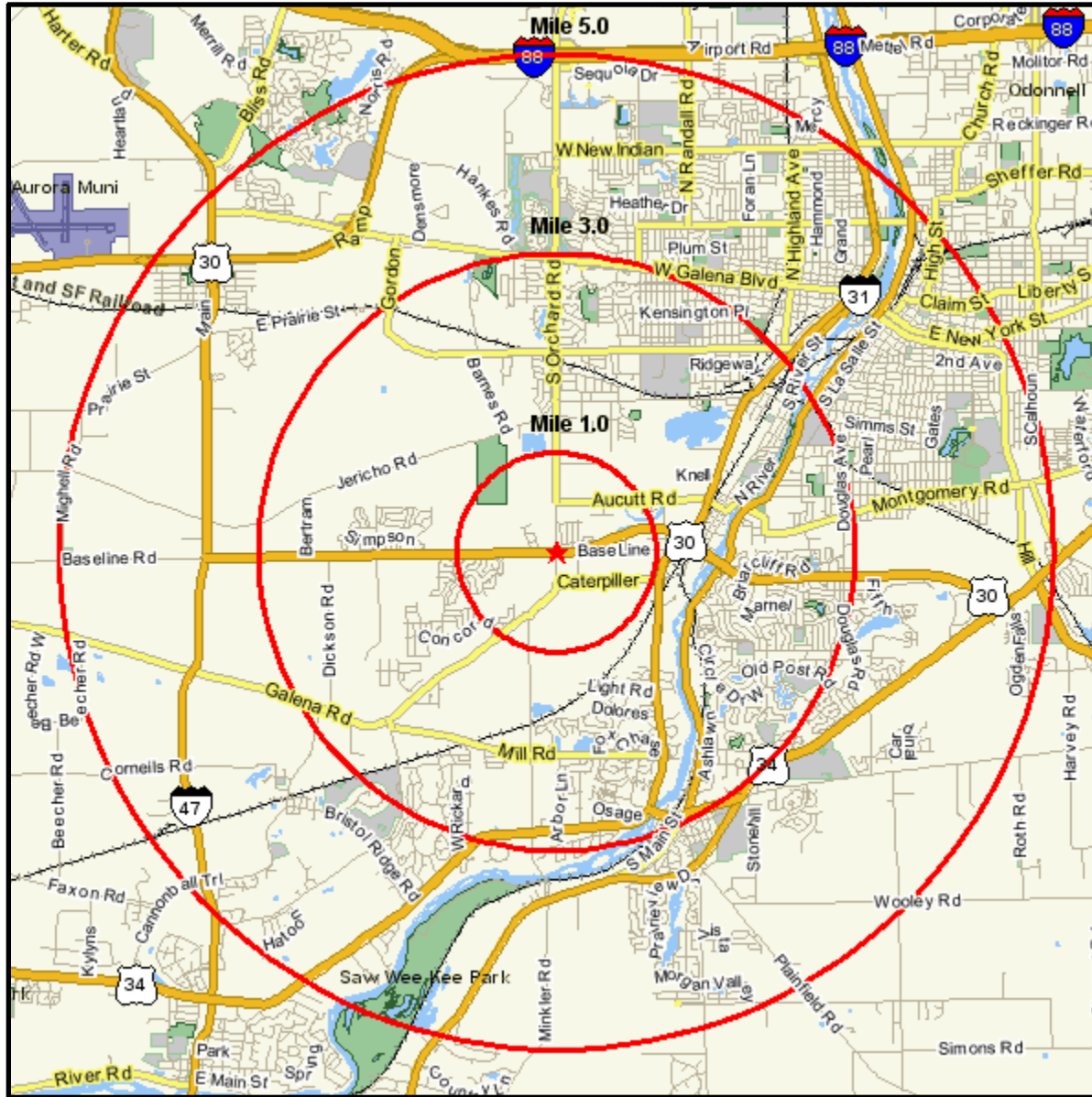


# Area Map

Prepared For: MONTGOMERY EDC  
 Project Code: 2913009

Order #: 965232516  
 Site: 01

ORCHARD RD AND US HWY 30  
 MONTGOMERY, IL  
 Coord: 41.722600, -88.375300  
 Radius - See Appendix for Details



# Area Map

Prepared For: MONTGOMERY EDC  
Project Code: 2913009

Order #: 965232516  
Site: 01

## Appendix: Area Listing

### Area Name:

Type: Radius

#### Radius Definition:

ORCHARD RD AND US HWY 30	Center Point:	41.722600	-88.375300
	Circle/Band:	0.00	- 1.00

### Area Name:

Type: Radius

#### Radius Definition:

ORCHARD RD AND US HWY 30	Center Point:	41.722600	-88.375300
	Circle/Band:	0.00	- 3.00

### Area Name:

Type: Radius

#### Radius Definition:

ORCHARD RD AND US HWY 30	Center Point:	41.722600	-88.375300
	Circle/Band:	0.00	- 5.00

