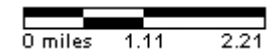

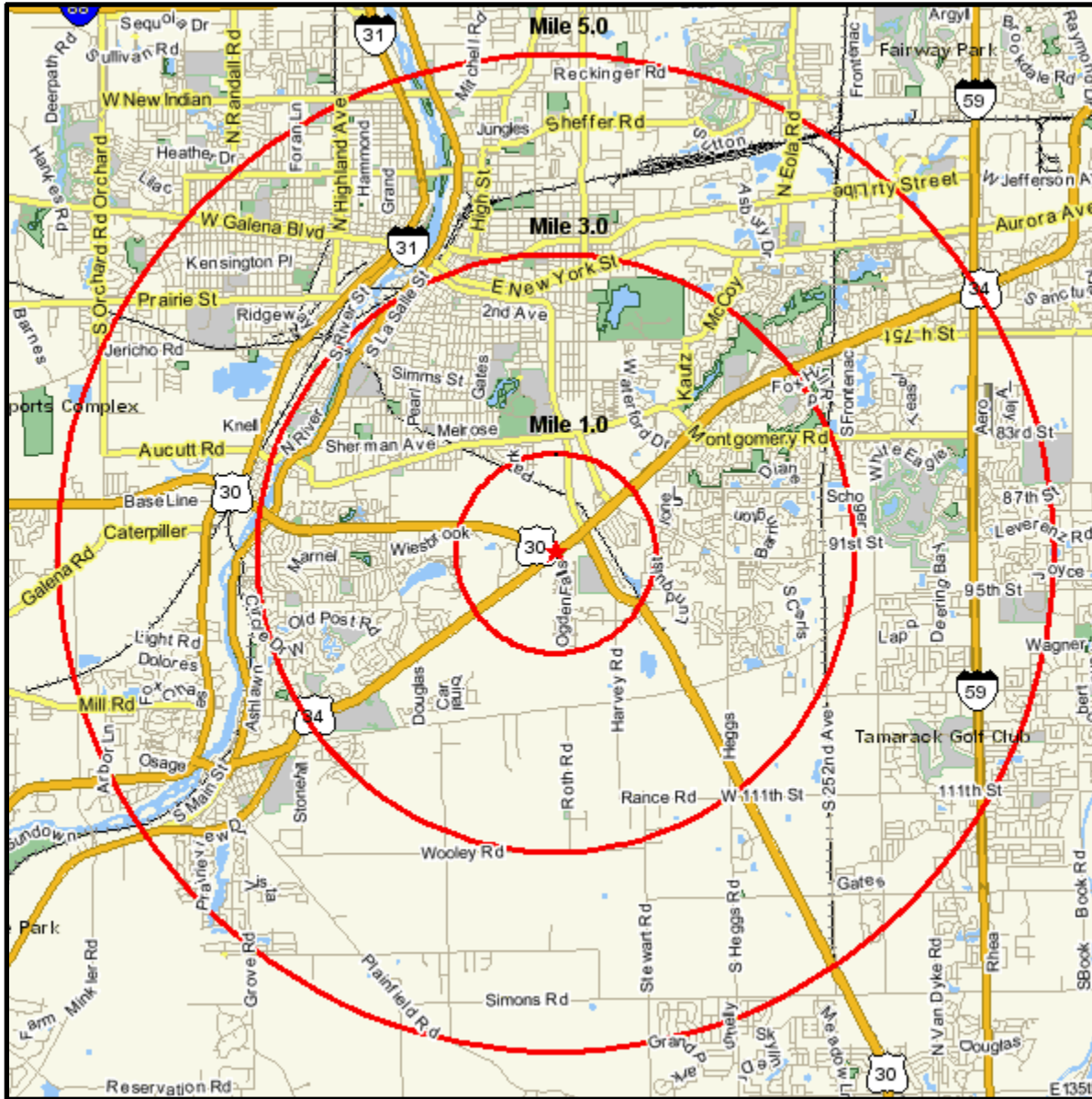


Area Map

Prepared For: MONTGOMERY EDC
 Project Code: 2912711

Order #: 965231548
 Site: 01

HWY 30 AND HWY 34
 MONTGOMERY, IL
 Coord: 41.715300, -88.287220
 Radius - See Appendix for Details



Area Map

Prepared For: MONTGOMERY EDC
Project Code: 2912711

Order #: 965231548
Site: 01

Appendix: Area Listing

Area Name:

Type: Radius

Radius Definition:

HWY 30 AND HWY 34	Center Point:	41.715300	-88.287220
	Circle/Band:	0.00	- 1.00

Area Name:

Type: Radius

Radius Definition:

HWY 30 AND HWY 34	Center Point:	41.715300	-88.287220
	Circle/Band:	0.00	- 3.00

Area Name:

Type: Radius

Radius Definition:

HWY 30 AND HWY 34	Center Point:	41.715300	-88.287220
	Circle/Band:	0.00	- 5.00

